







LEARN TO FLY
TODAY
START A NEW CAREER
TOMORROW

DRONE VIDYA

LEARN TO FLY
TODAY
START A NEW CAREER
TOMORROW

LONOO



DJI

B:SNÇI







Part 3

LEARN TO FLY
TODAY
START A NEW CAREER
TOMORROW

ONLINE &
COURSES





LEARN TO FLY
TODAY
START A NEW CAREER
TOMORROW



**DRONE
VIDYA**

DRONEVIDYA.COM

ONLINE & ONSITE
COURSES
TEACHED BY PROFESSIONALS

FOLLOW US



ADD FRIEND



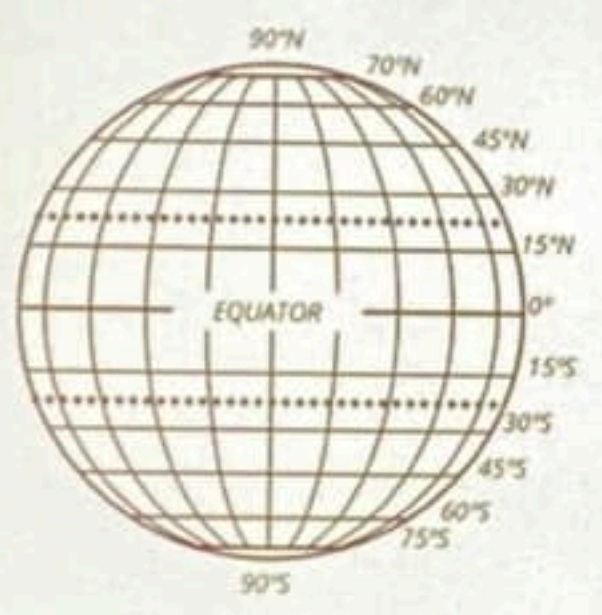
LEARN TO FLY
TODAY
START A NEW CAREER
TOMORROW



**DRONE
VIDYA**

DRONEVI

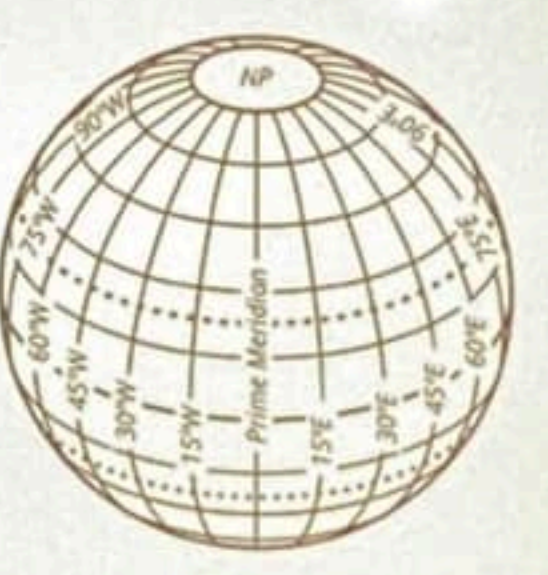
Map Visualizing – Latitude & Longitude



Towards North
(Positive)
0° to +90°

Towards South
(Negative)
0° to -90°

Longitude



Towards West
(Negative)
-180° to 0°

Towards East
(Positive)
0° to +180°

LEARN TO FLY
TODAY
START A NEW CAREER
TOMORROW



**DRONE
VIDYA**

DRONEVI

LET BY PROF



Man in a black polo shirt and a light blue face mask stands behind a desk. On the desk are a white drone, a laptop, a microphone, and several water bottles. A white Apple laptop is in the foreground.





Airspace Law for Drone Operations

ICAO Annexes

- Annex 1 Personnel Licensing
- Annex 2 Rules of the Air
- Annex 3 Personnel Services for International Air Navigation
- Annex 4 Aeronautical Charts
- Annex 5 Units of Measurement to be Used in Air and Ground Operations
- Annex 6 Operation of Aircraft
- Annex 7 Weight, Balance and Loading
- Annex 8 Airworthiness of Aircraft
- Annex 9 Facilitation
- Annex 10 Aeronautical Telecommunications
- Annex 11 Air Traffic Services
- Annex 12 Search and Rescue
- Annex 13 Aircraft Accident and Incident Investigation
- Annex 14 Aerodromes
- Annex 15 Aeronautical Information Services
- Annex 16 Environmental Protection
- Annex 17 Security (Supplementing International Civil Aviation Security Plan of Global Standards)
- Annex 18 The Safe Transport of Dangerous Goods for Air
- Annex 19 Safety Management



